

START

100 & 66 Split at 1st Rest Stop. 100 makes Loop & Returns to same Rest Stop.

100 REJOINS

100 ROUTE SPLIT

66 & 100 Home

100 Out

100 Return

X = Rest stop

NARRATIVE ON BACK

..... RIDE ROUTE
————— CONNECTING ROAD

66 & 100 Routes

H.O.T. 100

2008

Murfreesboro Bike Club
 Ride Director: 615-202-3072
 Sag Director: 615-542-1079

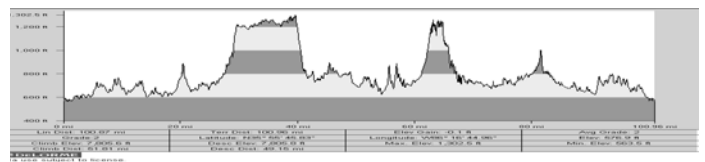
100 MILE

Direction	Mileage	Road
L	0.00	Hwy 96 (Parking Lot)
L	0.60	Browns Mill Rd.
L	4.80	Overall Rd.
L	5.80	Givens Rd.
R	7.60	Hershel Hudson Rd
L	10.70	West Trimble Rd.
R	12.40	East Trimble Rd.
L	14.60	Halls Hill Pike
R	14.80	Goochie Ford
L	17.00	Bivens Hill Rd.
L	17.70	Old Woodbury Pike
L	17.80	Readyville Rest Stop
		100 Exit Rest Stop R. Take 1st L by Post office = Readyville Rd.
L	17.90	Readyville Rd.
Bear L	18.40	Readyville-Barker Rd.
Straight	19.40	Cross Hwy 70S Watch for Cars
	19.40	Name Change to Lassiter Rd.
		Stop at View from Top
L	21.70	Hwy 64
R	22.50	Burt - Bergen Rd.
L	23.90	Burt Rd.
Bear R	24.90	Continue Burt Rd.
Bear R	26.20	Petty Gap Rd.
Straight	29.00	Climb :)
R	29.90	Hollow Springs Rd.
	30.70	Rest Stop on Left Exit Left
R	36.30	Dickens Hill Rd.
L	42.60	Hwy 64 (Doug Hollow Rd.)
R	44.20	Howard Youree Rd.
R	45.90	Hwy 99 (Bradyville Pike)
L	46.20	Ferrell Hollow Rd.
R	49.60	Cripple Creek Rd.
		Cross Hwy 70S. Becomes Old Woodbury Rd. Watch for cars.
Straight	51.50	
	53.40	Readyville Rest Stop Exit Left
L	58.90	Hwy 70S (Main Street - Woodbury)
L	59.70	Doolittle Rd.
Bear R	63.40	Pleasant Ridge Rd.
L	65.10	Hurricane Creek Rd.
R	72.50	Hwy 96
L	73.50	Statesville Rd. (Hwy 267)
L	78.40	into Statesville - Cross Bridge
R	78.40	Greenvale Rd.
R	78.70	Rest Stop - Continue Greenvale Rd.
R	85.90	Cainsville Pike
L	88.20	Simmons Bluff Rd.
L	91.80	Cedar Forest Rd.
Straight	92.90	Becomes Spain Hill Rd. at Alsup Mill Rd.
Bear R	93.60	Continue Spain Hill Rd. at St. Johns Rd.
R	95.40	Jordan Rd. (Watch for Gravel)
L	97.20	J.W. Jordan Rd.
L	98.60	Mc Kee Rd.
L	99.60	Valley View Rd.
L	101.80	E. Jefferson Pike
R	102.40	Barlow Lane
L	102.40	Hwy 96 - Lascassas Pike
R	102.80	Parking Lot

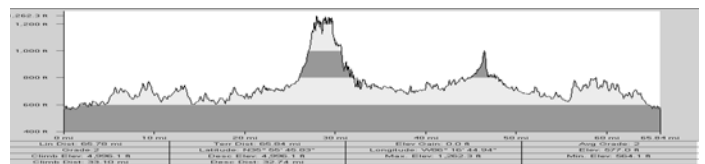
66 MILE

Direction	Mileage	Road
L	0.00	Hwy 96 (Parking Lot)
L	0.60	Browns Mill Rd.
L	4.80	Overall Rd.
L	5.80	Givens Rd.
R	7.80	Hershel Hudson Rd
L	10.70	West Trimble Rd.
R	12.20	East Trimble Rd.
L	14.60	Halls Hill Pike
R	14.80	Goochie Ford
L	17.00	Bivens Hill Rd.
L	17.70	Old Woodbury Pike
L	17.80	Readyville Rest Stop
		Exit Rest Stop Left - Old Woodbury Pike
L	23.30	Hwy 70S (Main Street - Woodbury)
L	24.10	Doolittle Rd.
Bear R	27.70	Pleasant Ridge Rd.
L	29.50	Hurricane Creek Rd.
R	36.90	Hwy 96
L	37.80	Statesville Rd. (Hwy 267)
L	42.70	into Statesville - Cross Bridge
R	42.70	Greenvale Rd.
R	42.90	Rest Stop Exit Right & Continue Greenvale Rd.
R	50.20	Cainsville Pike
L	52.60	Simmons Bluff Rd.
L	56.10	Cedar Forest Rd.
Straight	57.30	Becomes Spain Hill Rd at Alsup Mill Rd.
Bear R	58.00	Continue Spain Hill at St. Johns Rd.
R	59.70	Jordan Rd. (Watch for Gravel)
L	61.50	J.W. Jordan Rd.
L	62.90	Mc Kee Rd.
L	63.90	Valley View Rd.
L	66.10	E. Jefferson Pike
R	66.70	Barlow Lane
L	66.70	Hwy 96 - Lascassas Pike
R	67.10	Parking Lot

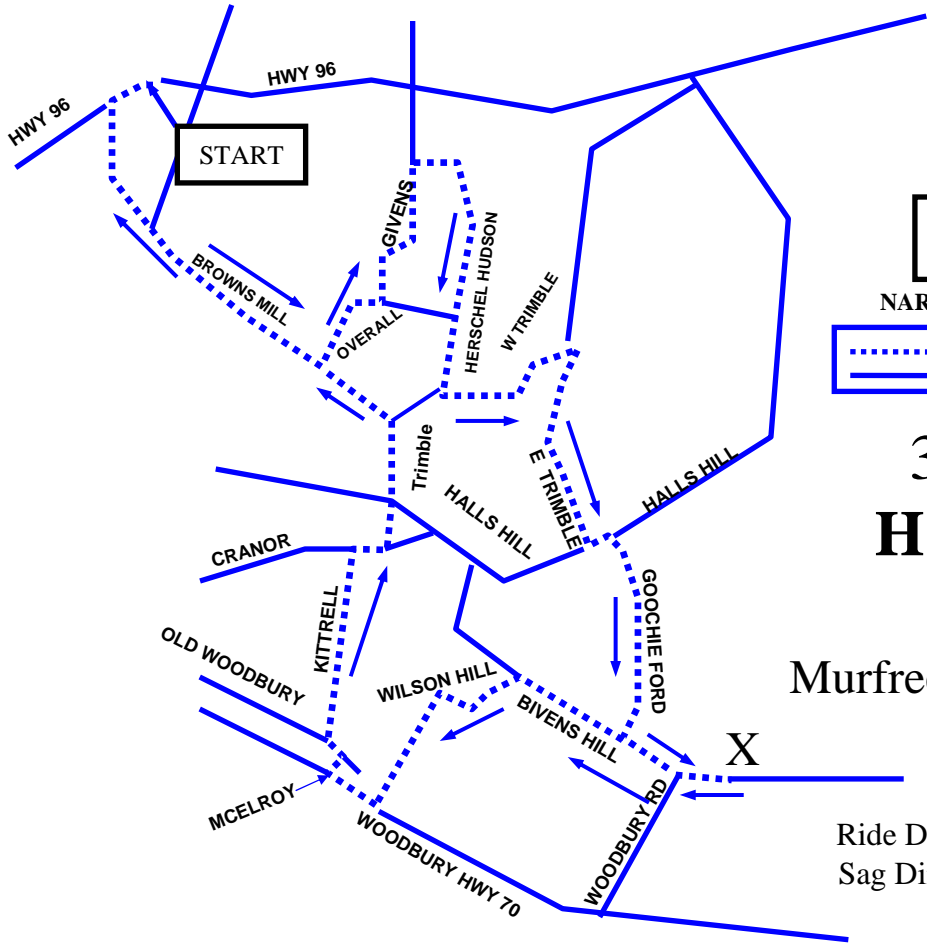
100 MILE PROFILE



66 MILE PROFILE



Ride Director: 615-202-3072
Sag Director: 615-542-1079



X = Rest stop

NARRATIVE ON BACK

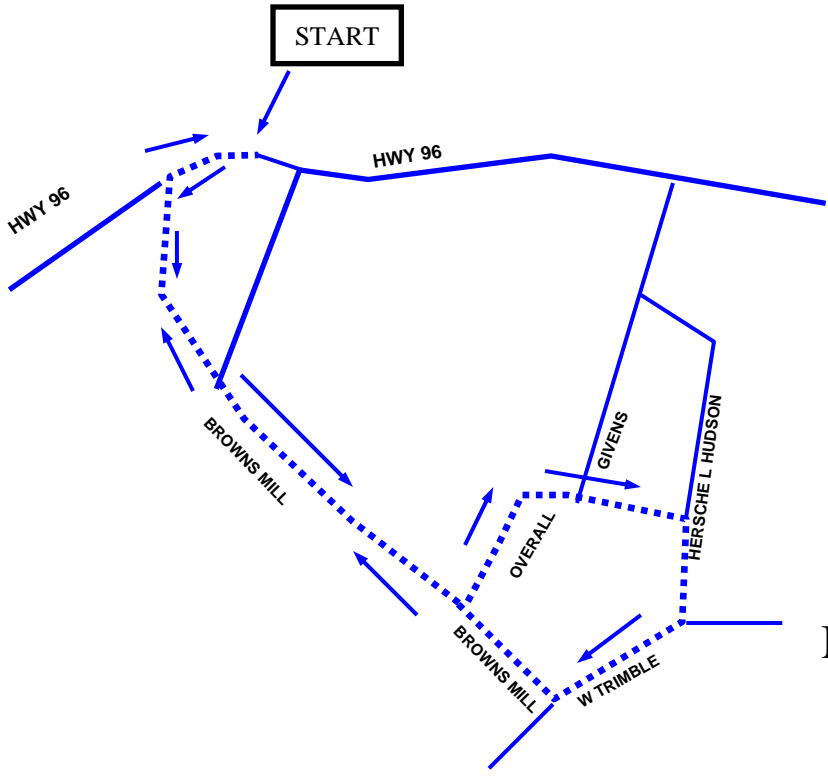
..... RIDE ROUTE
 _____ CONNECTING ROAD

**33 Route
 H.O.T. 100**

2008

Murfreesboro Bike Club

Ride Director: 615-202-3072
 Sag Director: 615-542-1079



NARRATIVE ON BACK

..... RIDE ROUTE
 _____ CONNECTING ROAD

**14 Route
 H.O.T. 100**

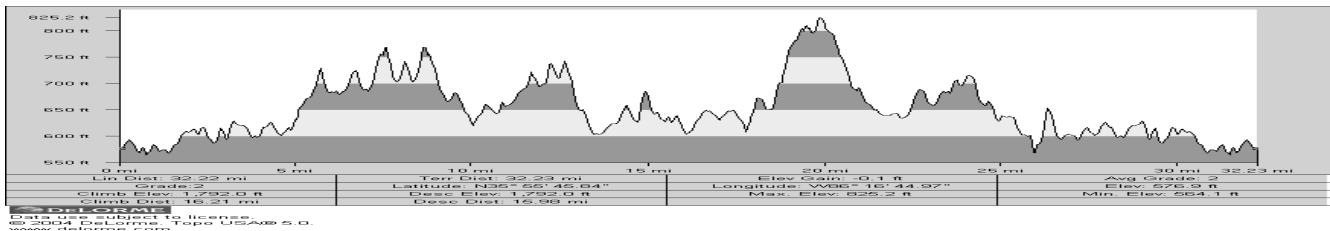
2008

Murfreesboro Bike Club

Ride Director: 615-202-3072
 Sag Director: 615-542-1079

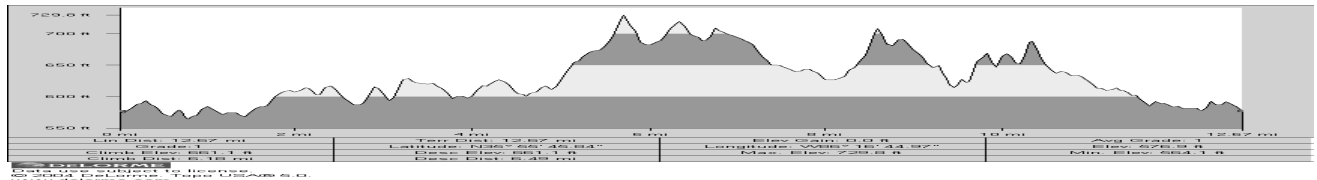
33 MILE

Direction	Mileage	Road
L	0	Hwy 96 (Parking Lot)
L	0.6	Browns Mill Rd.
L	4.8	Overall Rd.
L	5.8	Givens Rd.
R	7.8	Hershel Hudson Rd.
L	10.7	West Trimble Rd.
R	12.2	East Trimble Rd.
L	14.6	Halls Hill Pike
R	14.8	Goochie Ford Rd.
L	17	Bivens Hill Rd.
L	17.7	Old Woodbury Pike
L	17.8	Readyville Rest Stop
		Exit Rest Stop R. Take 1st R = Bivens Hill
R	17.9	Bivens Hill Rd.
L	18.9	Wilson Hill Rd.
R	21.6	Hwy 70S Watch for Cars Stay on Shoulder
R	22.3	McElroy Rd.
L	22.3	Old Woodbury Pike
R	22.6	Kittrell Halls Hill Rd.
R	25.6	Continue Kittrell Halls Hill Rd.
L	25.9	Continue Kittrell Halls Hill Rd.
Straight	26.3	Cross Halls Hill Pike
		Becomes Trimble Rd.
L	26.9	Browns Mill Rd.
R	32.4	Hwy 96 (Lascassas Pk)
R	33	Parking Lot



14 MILE

Direction	Mileage	Road
L	0.0	Hwy 96 (Parking Lot)
L	0.6	Browns Mill Rd.
L	4.8	Overall Rd.
R	6.7	Hershel Hudson Rd.
R	7.6	West Trimble Rd.
R	8.4	Browns Mill Rd.
R	13.8	Hwy 96
R	14.4	Parking Lot



Ride Director: 615-202-3072
 Sag Director: 615-542-1079